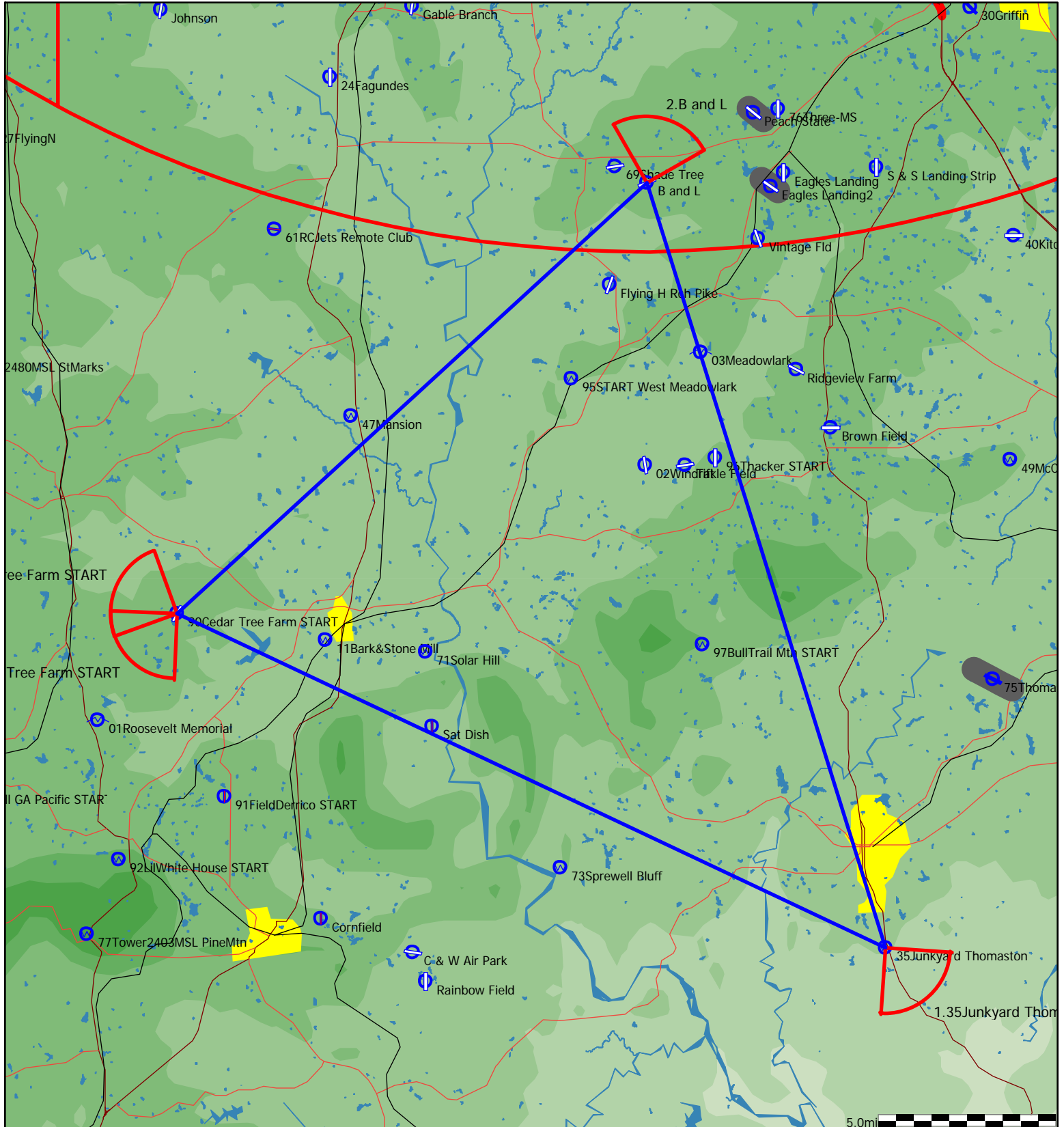


Type: FAI Triangle - (100.1km) [100.1pts]

Warm Springs 100km Triangles

Task distance: 62.2mi

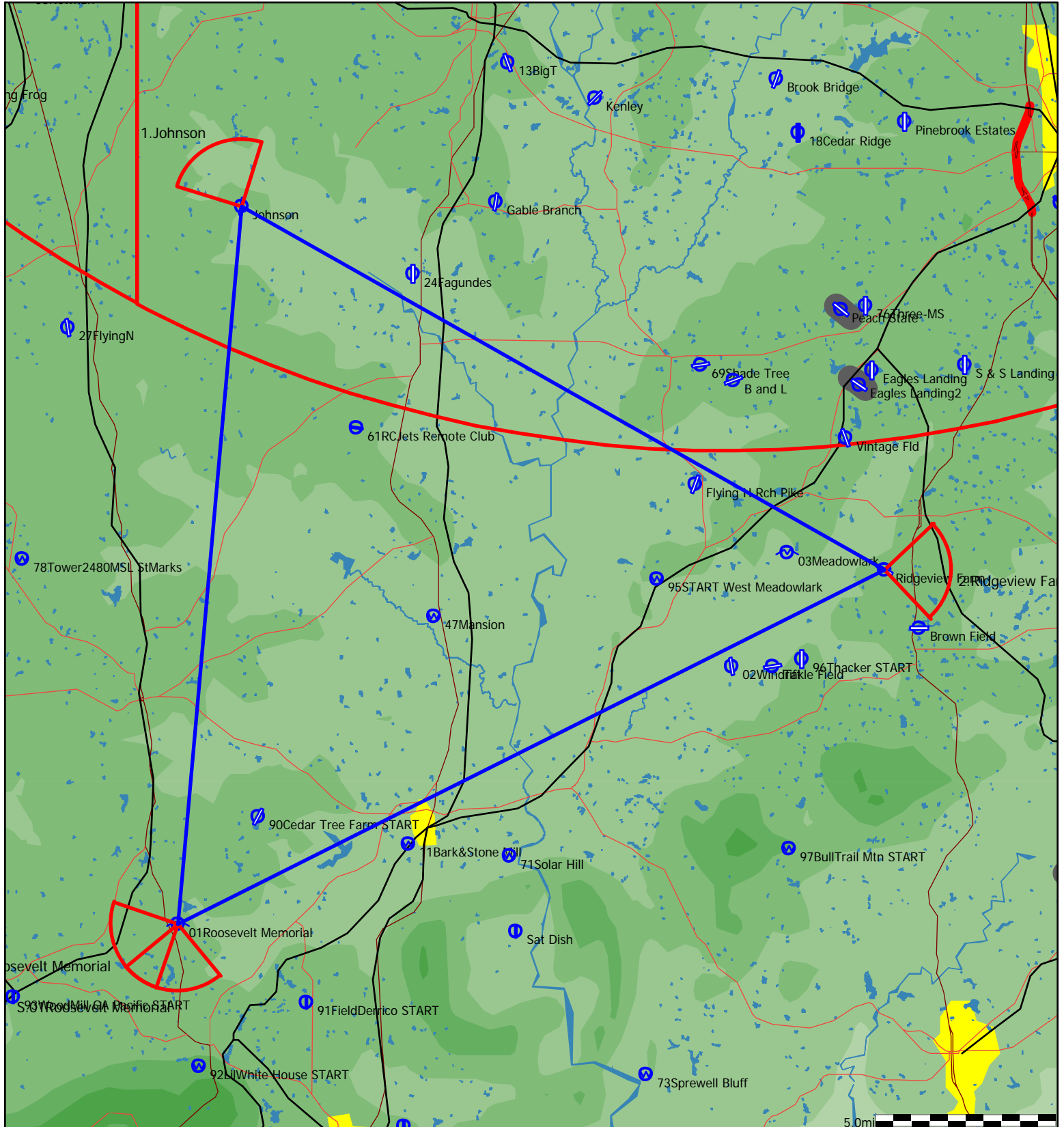
Style	Code	Points	Latitude	Longitude	Dis.	Crs.
Take off	01Rosevl	01Roosevelt Memorial	N32°56'19"	W084°41'47"		
Start	90CedrST	90Cedar Tree Farm START	N32°58'54"	W084°39'29"		
1.Point	35JunkTh	35Junkyard Thomaston	N32°50'46"	W084°18'57"	22.0mi	115°
2.Point	BL	B and L	N33°09'22"	W084°25'52"	22.4mi	343°
Finish	90CedrST	90Cedar Tree Farm START	N32°58'54"	W084°39'29"	17.8mi	228°
Landing	01Rosevl	01Roosevelt Memorial	N32°56'19"	W084°41'47"		



Type: FAI Triangle - (100.1km) [100.1pts]

Task distance: 62.2mi

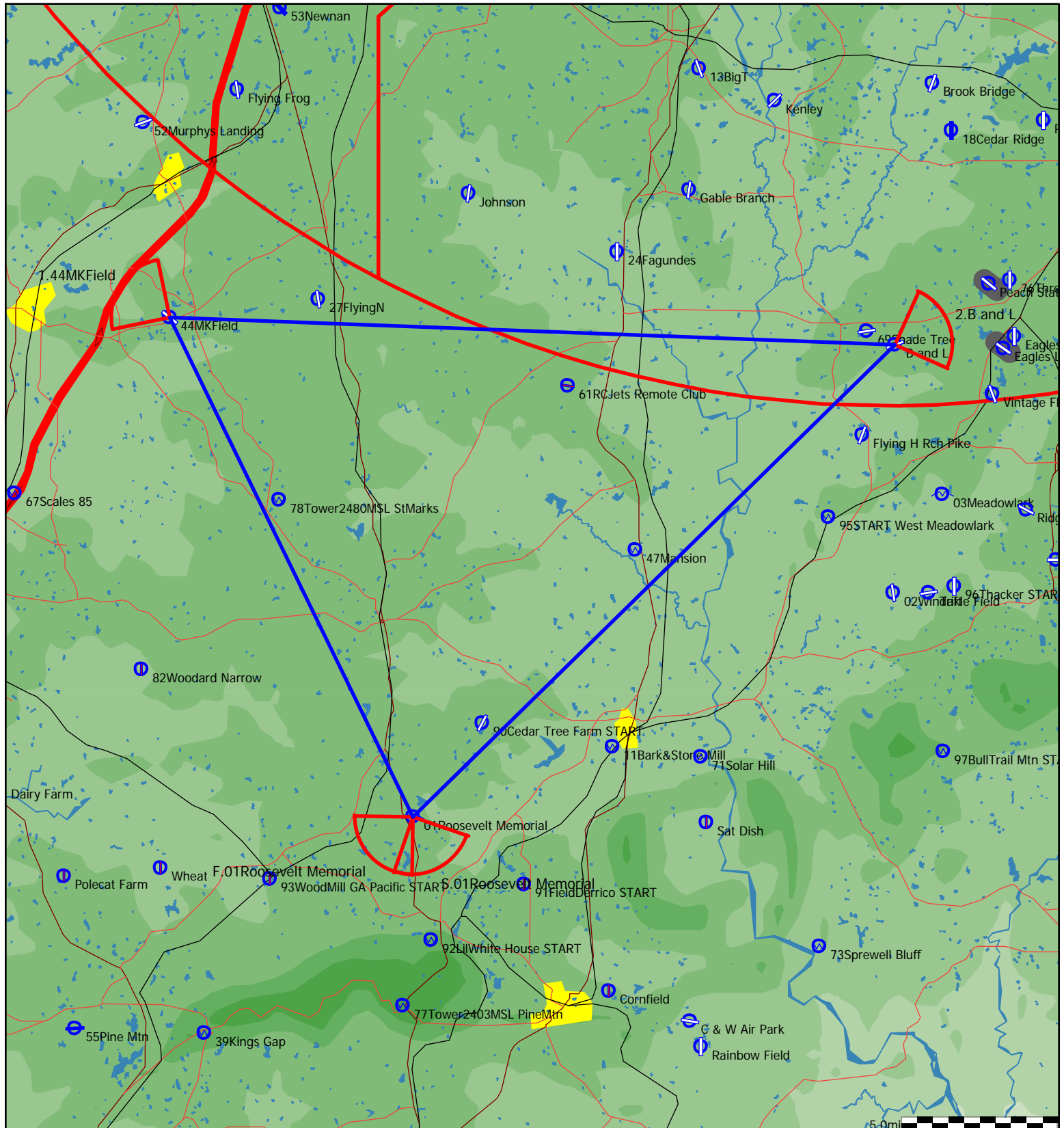
Style	Code	Points	Latitude	Longitude	Dis.	Crs.
Take off	01Rosevl	01Roosevelt Memorial	N32°56'19"	W084°41'47"		
Start	01Rosevl	01Roosevelt Memorial	N32°56'19"	W084°41'47"		
1.Point	Johnson	Johnson	N33°13'33"	W084°39'57"	19.9mi	5°
2.Point	Ridgeviw	Ridgeview Farm	N33°04'49"	W084°21'32"	20.4mi	119°
Finish	01Rosevl	01Roosevelt Memorial	N32°56'19"	W084°41'47"	21.9mi	244°
Landing	01Rosevl	01Roosevelt Memorial	N32°56'19"	W084°41'47"		



Type: FAI Triangle - (100.2km) [100.2pts]

Task distance: 62.3mi

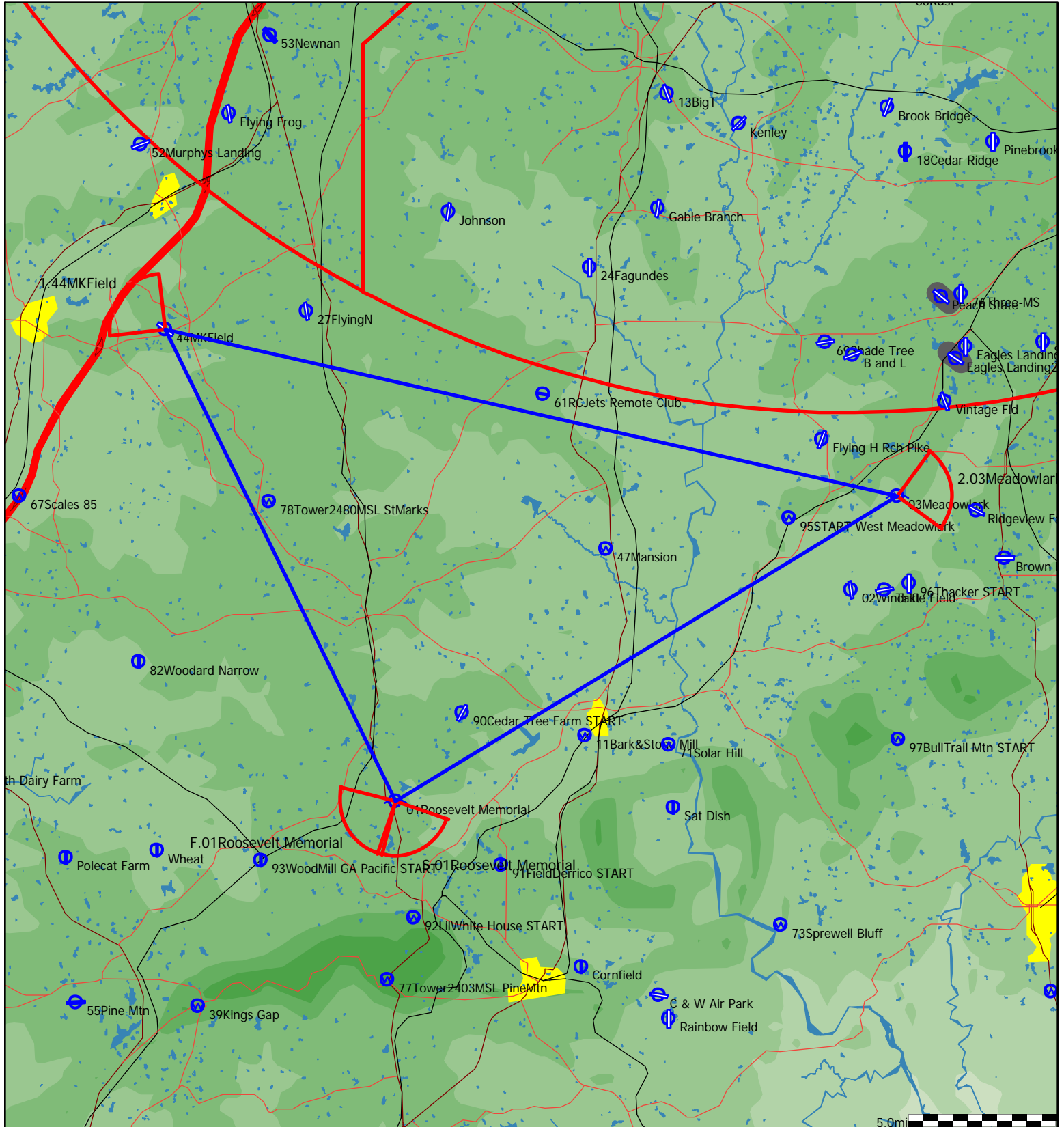
Style	Code	Points	Latitude	Longitude	Dis.	Crs.
Take off	01Rosevl	01Roosevelt Memorial	N32°56'19"	W084°41'47"		
Start	01Rosevl	01Roosevelt Memorial	N32°56'19"	W084°41'47"		
1.Point	44MKFeld	44MKField	N33°10'07"	W084°49'49"	17.7mi	334°
2.Point	BL	B and L	N33°09'22"	W084°25'52"	23.2mi	92°
Finish	01Rosevl	01Roosevelt Memorial	N32°56'19"	W084°41'47"	21.5mi	226°
Landing	01Rosevl	01Roosevelt Memorial	N32°56'19"	W084°41'47"		



Type: FAI Triangle - (100.9km) [100.9pts]

Task distance: 62.7mi

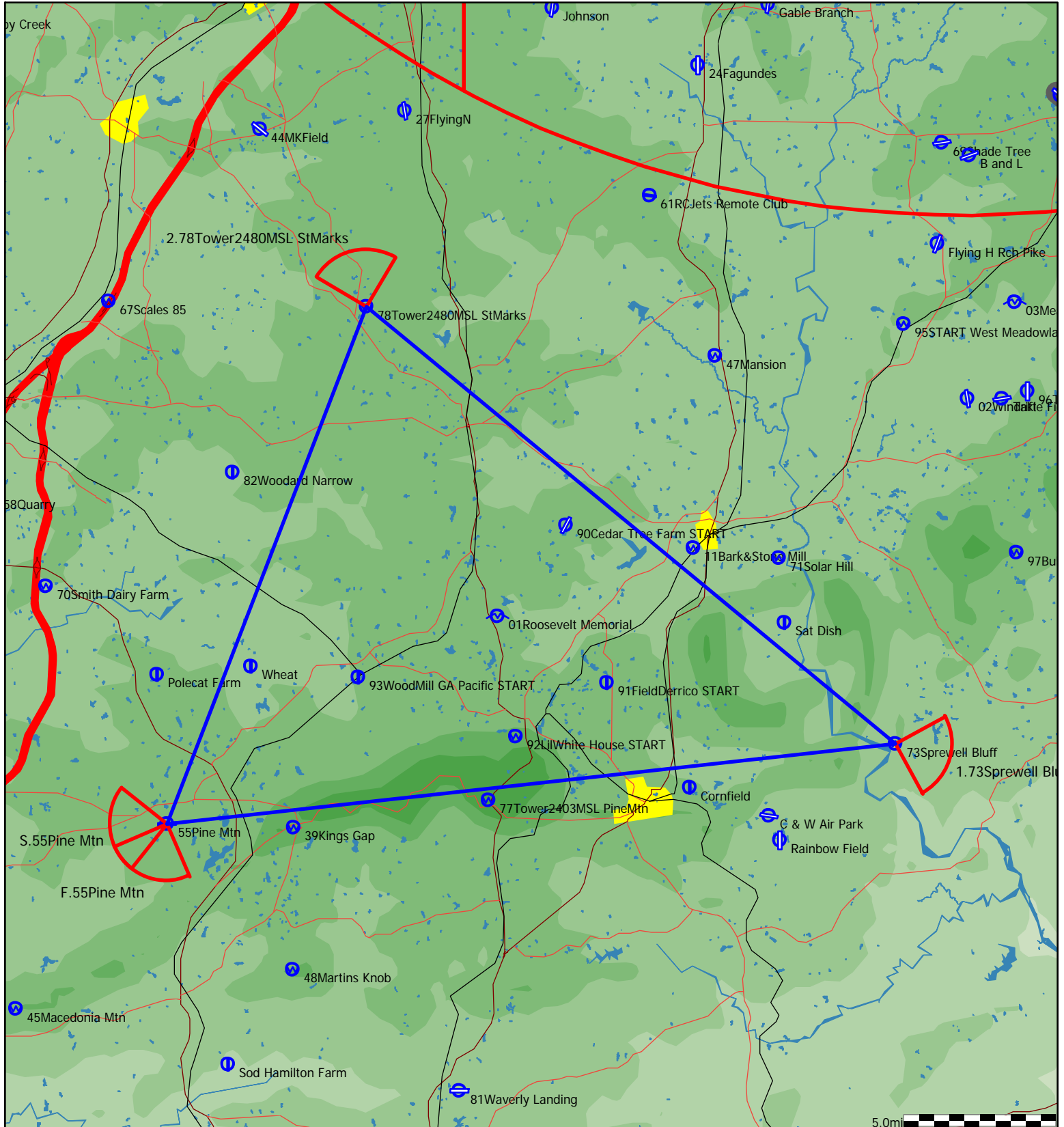
Style	Code	Points	Latitude	Longitude	Dis.	Crs.
Take off	01Rosevl	01Roosevelt Memorial	N32°56'19"	W084°41'47"		
Start	01Rosevl	01Roosevelt Memorial	N32°56'19"	W084°41'47"		
1.Point	44MKFeld	44MKField	N33°10'07"	W084°49'49"	17.7mi	334°
2.Point	03Meadol	03Meadowlark	N33°05'14"	W084°24'19"	25.3mi	103°
Finish	01Rosevl	01Roosevelt Memorial	N32°56'19"	W084°41'47"	19.8mi	239°
Landing	01Rosevl	01Roosevelt Memorial	N32°56'19"	W084°41'47"		



Type: FAI Triangle - (103.6km) [103.6pts]

Task distance: 64.4mi

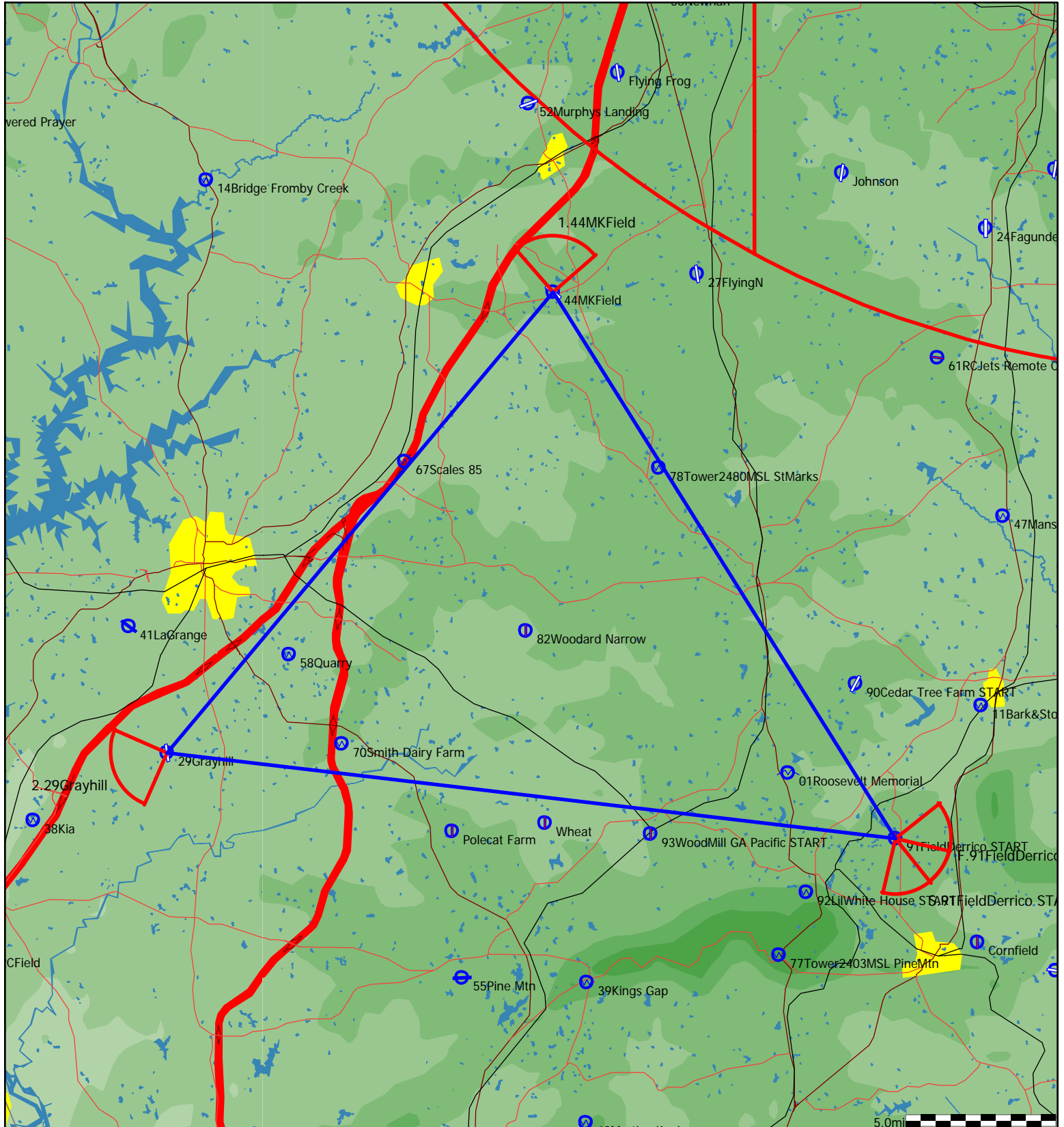
Style	Code	Points	Latitude	Longitude	Dis.	Crs.
Take off	01Rosevl	01Roosevelt Memorial	N32°56'19"	W084°41'47"		
Start	55PineMt	55Pine Mtn	N32°50'27"	W084°52'57"		
1.Point	73SprewB	73Sprewell Bluff	N32°52'43"	W084°28'22"	24.0mi	84°
2.Point	78Tw2480	78Tower2480MSL StMarks	N33°05'05"	W084°46'13"	22.4mi	309°
Finish	55PineMt	55Pine Mtn	N32°50'27"	W084°52'57"	18.0mi	201°
Landing	01Rosevl	01Roosevelt Memorial	N32°56'19"	W084°41'47"		



Type: FAI Triangle - (105.3km) [105.3pts]

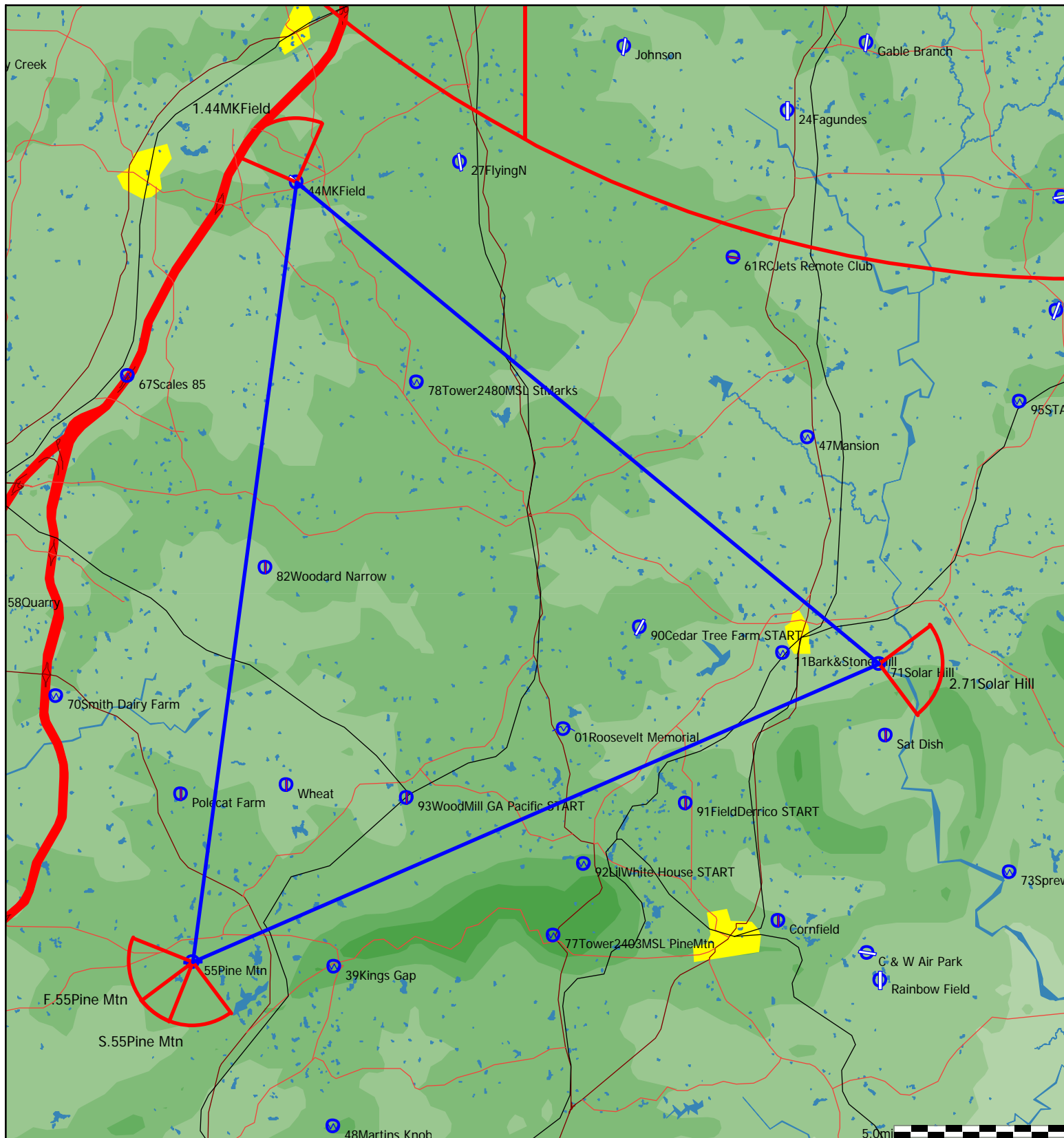
Task distance: 65.4mi

Style	Code	Points	Latitude	Longitude	Dis.	Crs.
Take off	01Rosevl	01Roosevelt Memorial	N32°56'19"	W084°41'47"		
Start	91FldDer	91FieldDerrico START	N32°54'27"	W084°38'06"		
1.Point	44MKFeld	44MKField	N33°10'07"	W084°49'49"	21.3mi	328°
2.Point	29GrayHI	29Grayhill	N32°56'55"	W085°03'03"	19.8mi	220°
Finish	91FldDer	91FieldDerrico START	N32°54'27"	W084°38'06"	24.3mi	97°
Landing	01Rosevl	01Roosevelt Memorial	N32°56'19"	W084°41'47"		



Task distance: 66.6mi

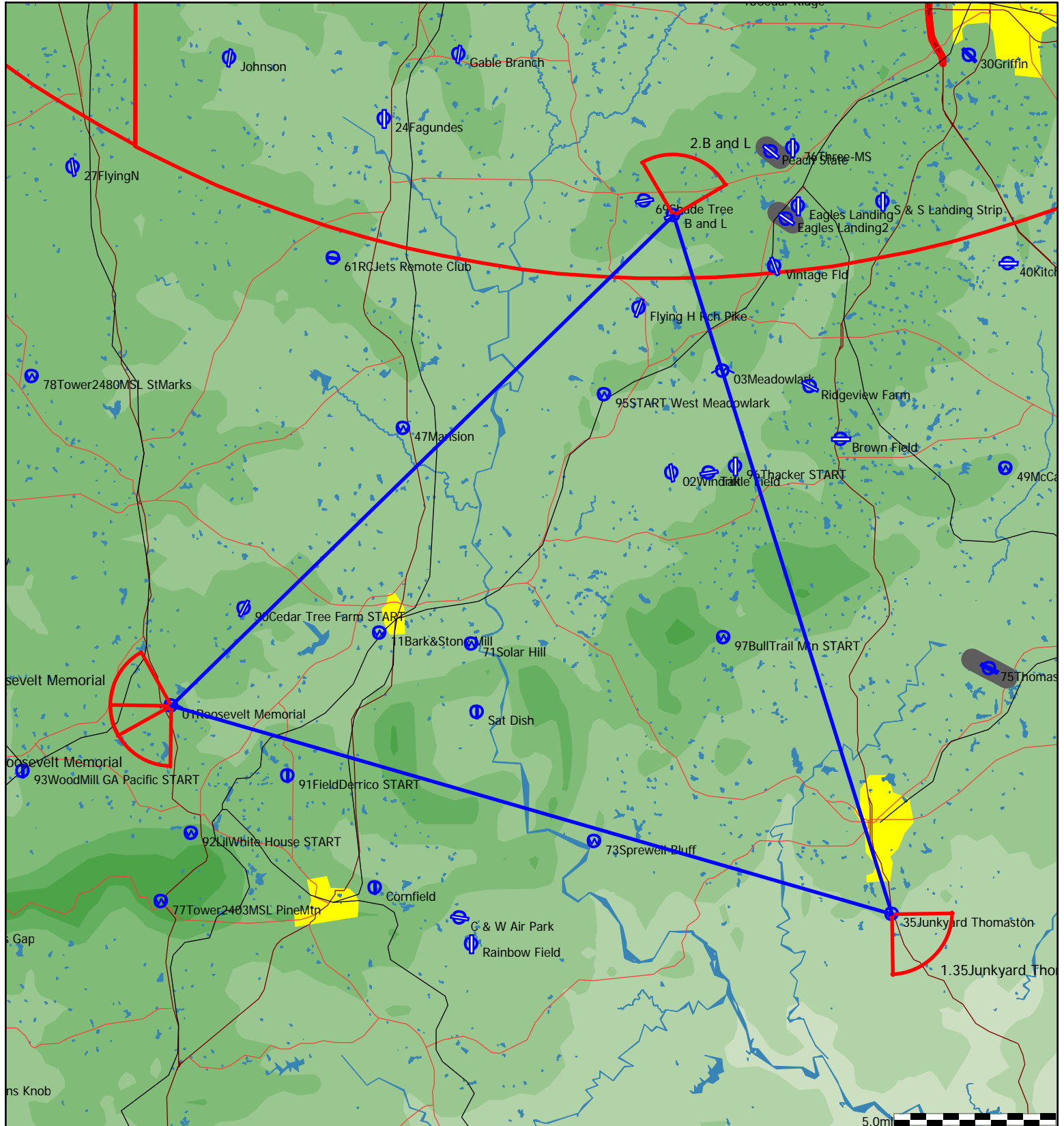
Style	Code	Points	Latitude	Longitude	Dis.	Crs.
Take off	01Rosevl	01Roosevelt Memorial	N32°56'19"	W084°41'47"		
Start	55PineMt	55Pine Mtn	N32°50'27"	W084°52'57"		
1.Point	44MKFeld	44MKField	N33°10'07"	W084°49'49"	22.8mi	8°
2.Point	71Solar	71Solar Hill	N32°57'58"	W084°32'17"	22.0mi	129°
Finish	55PineMt	55Pine Mtn	N32°50'27"	W084°52'57"	21.8mi	247°
Landing	01Rosevl	01Roosevelt Memorial	N32°56'19"	W084°41'47"		



Type: FAI Triangle - (107.7km) [107.7pts]

Task distance: 66.9mi

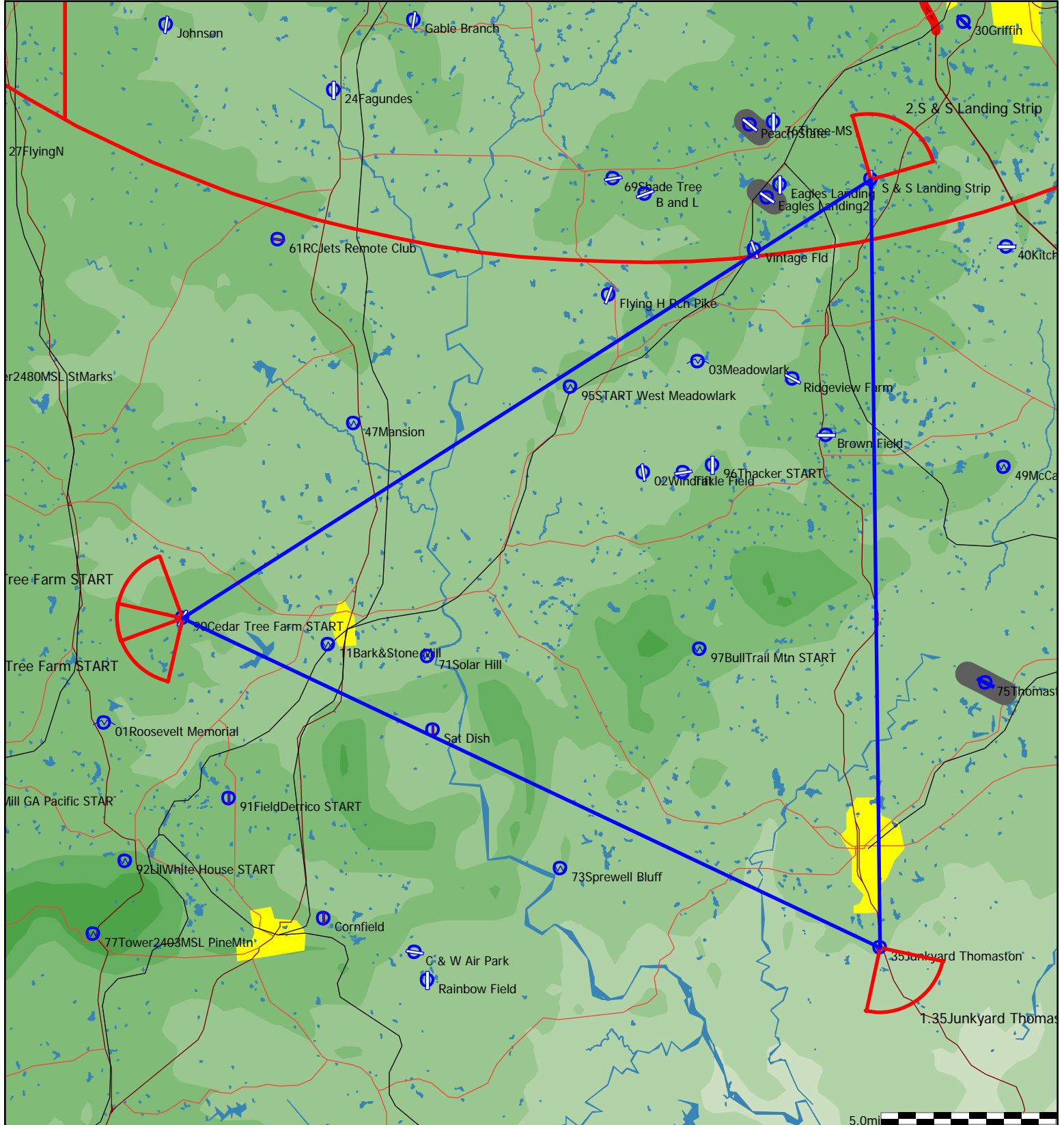
Style	Code	Points	Latitude	Longitude	Dis.	Crs.
Take off	01Rosevl	01Roosevelt Memorial	N32°56'19"	W084°41'47"		
Start	01Rosevl	01Roosevelt Memorial	N32°56'19"	W084°41'47"		
1.Point	35JunkTh	35Junkyard Thomaston	N32°50'46"	W084°18'57"	23.0mi	106°
2.Point	BL	B and L	N33°09'22"	W084°25'52"	22.4mi	343°
Finish	01Rosevl	01Roosevelt Memorial	N32°56'19"	W084°41'47"	21.5mi	226°
Landing	01Rosevl	01Roosevelt Memorial	N32°56'19"	W084°41'47"		



Type: FAI Triangle - (107.8km) [107.8pts]

Task distance: 67.0mi

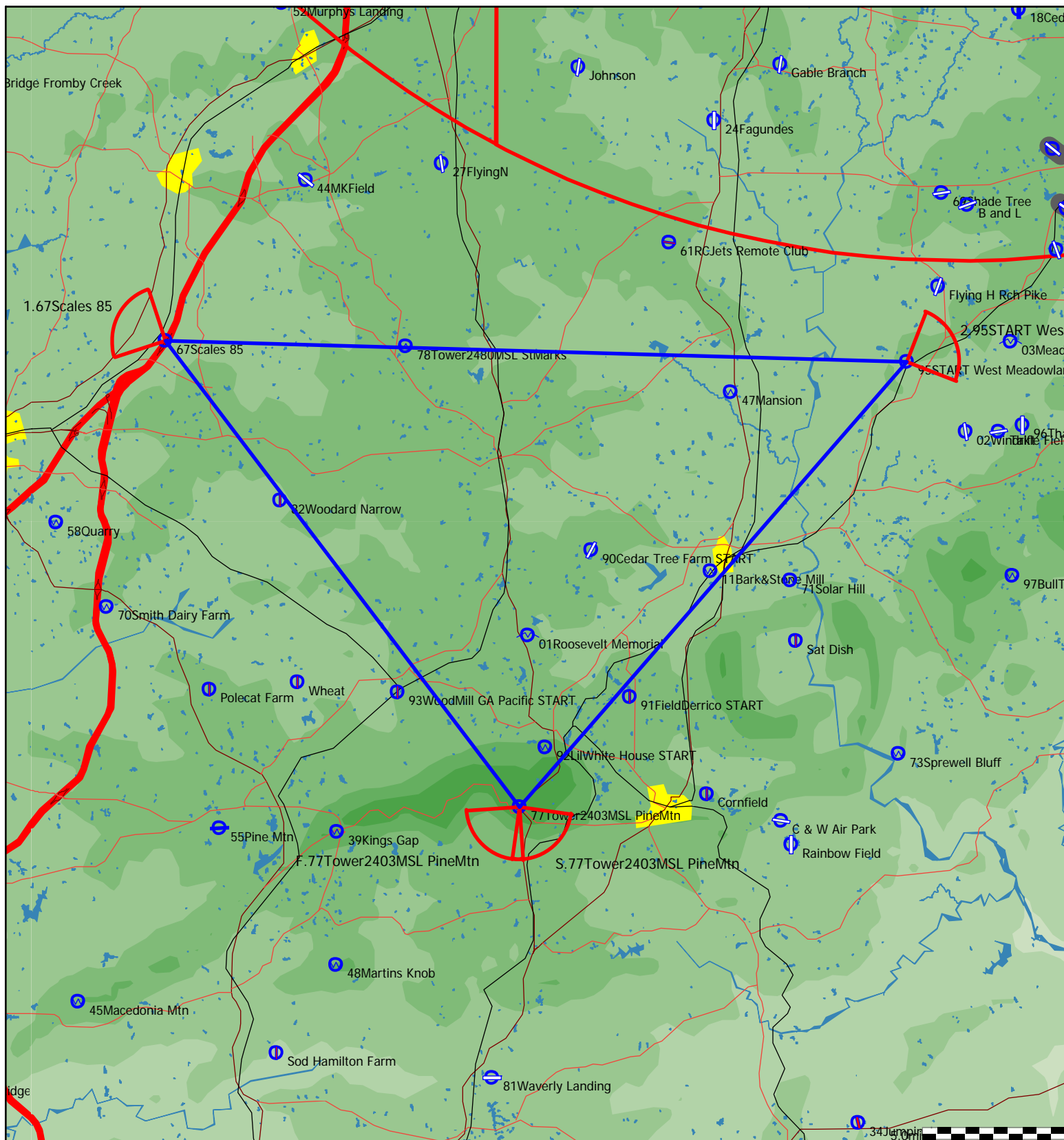
Style	Code	Points	Latitude	Longitude	Dis.	Crs.
Take off	01Rosevl	01Roosevelt Memorial	N32°56'19"	W084°41'47"		
Start	90CedrST	90Cedar Tree Farm START	N32°58'54"	W084°39'29"		
1.Point	35JunkTh	35Junkyard Thomaston	N32°50'46"	W084°18'57"	22.0mi	115°
2.Point	S&S	S & S Landing Strip	N33°09'44"	W084°19'14"	21.8mi	359°
Finish	90CedrST	90Cedar Tree Farm START	N32°58'54"	W084°39'29"	23.2mi	238°
Landing	01Rosevl	01Roosevelt Memorial	N32°56'19"	W084°41'47"		



Type: FAI Triangle - (107.9km) [107.9pts]

Task distance: 67.0mi

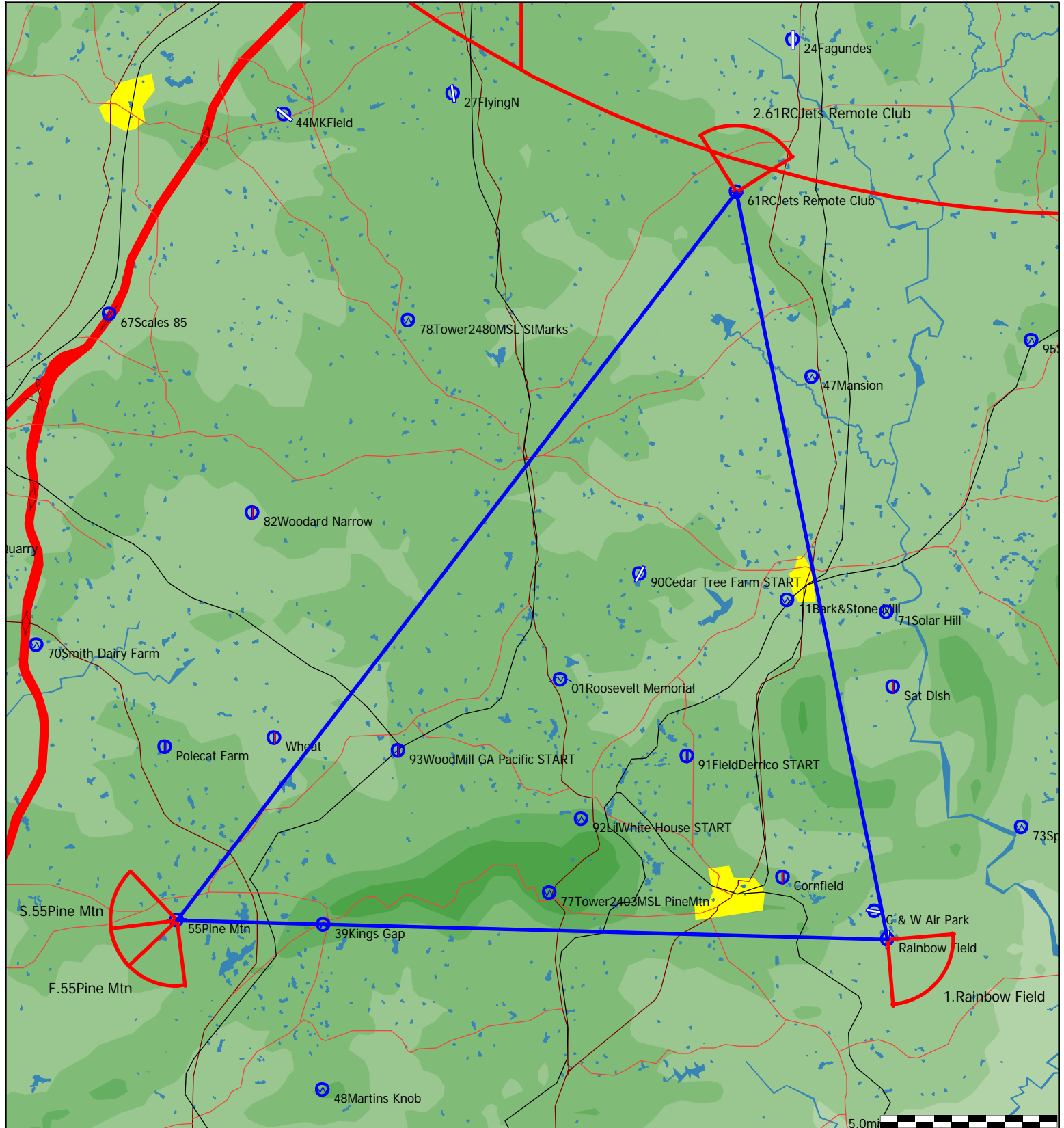
Style	Code	Points	Latitude	Longitude	Dis.	Crs.
Take off	01Rosevl	01Roosevelt Memorial	N32°56'19"	W084°41'47"		
Start	77Tw2403	77Tower2403MSL PineMtn	N32°51'06"	W084°42'06"		
1.Point	67Scales	67Scales 85	N33°05'15"	W084°54'55"	20.4mi	323°
2.Point	95STWMed	95START West Meadowlark	N33°04'36"	W084°28'04"	26.0mi	92°
Finish	77Tw2403	77Tower2403MSL PineMtn	N32°51'06"	W084°42'06"	20.6mi	221°
Landing	01Rosevl	01Roosevelt Memorial	N32°56'19"	W084°41'47"		



Type: FAI Triangle - (108.3km) [108.3pts]

Task distance: 67.3mi

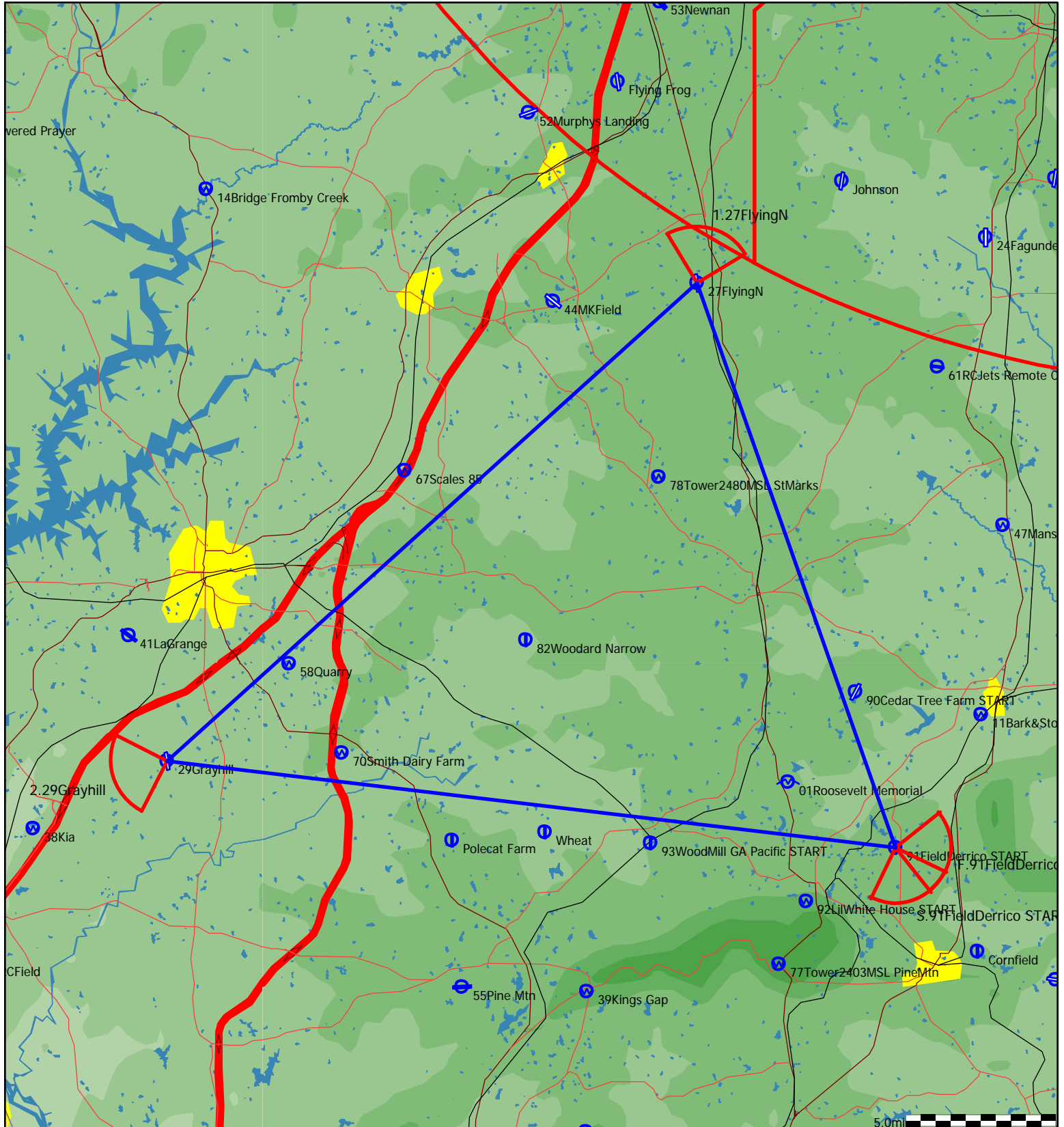
Style	Code	Points	Latitude	Longitude	Dis.	Crs.
Take off	01Rosevl	01Roosevelt Memorial	N32°56'19"	W084°41'47"		
Start	55PineMt	55Pine Mtn	N32°50'27"	W084°52'57"		
1.Point	Rainbow	Rainbow Field	N32°49'58"	W084°32'16"	20.1mi	91°
2.Point	61RCJets	61RCJets Remote Club	N33°08'14"	W084°36'40"	21.4mi	349°
Finish	55PineMt	55Pine Mtn	N32°50'27"	W084°52'57"	25.8mi	218°
Landing	01Rosevl	01Roosevelt Memorial	N32°56'19"	W084°41'47"		



Type: FAI Triangle - (108.8km) [108.8pts]

Task distance: 67.6mi

Style	Code	Points	Latitude	Longitude	Dis.	Crs.
Take off	01Rosevl	01Roosevelt Memorial	N32°56'19"	W084°41'47"		
Start	91FldDer	91FieldDerrico START	N32°54'27"	W084°38'06"		
1.Point	27FlyngN	27FlyingN	N33°10'38"	W084°44'55"	19.7mi	340°
2.Point	29GrayHl	29Grayhill	N32°56'55"	W085°03'03"	23.6mi	228°
Finish	91FldDer	91FieldDerrico START	N32°54'27"	W084°38'06"	24.3mi	97°
Landing	01Rosevl	01Roosevelt Memorial	N32°56'19"	W084°41'47"		



Type: FAI Triangle - (109.0km) [109.Opts]

Task distance: 67.7mi

Style	Code	Points	Latitude	Longitude	Dis.	Crs.
Take off	01Rosevl	01Roosevelt Memorial	N32°56'19"	W084°41'47"		
Start	01Rosevl	01Roosevelt Memorial	N32°56'19"	W084°41'47"		
1.Point	52Murphy	52Murphys Landing	N33°15'31"	W084°50'41"	23.7mi	339°
2.Point	41LaGrng	41LaGrange	N33°00'32"	W085°04'21"	21.7mi	218°
Finish	01Rosevl	01Roosevelt Memorial	N32°56'19"	W084°41'47"	22.4mi	102°
Landing	01Rosevl	01Roosevelt Memorial	N32°56'19"	W084°41'47"		

