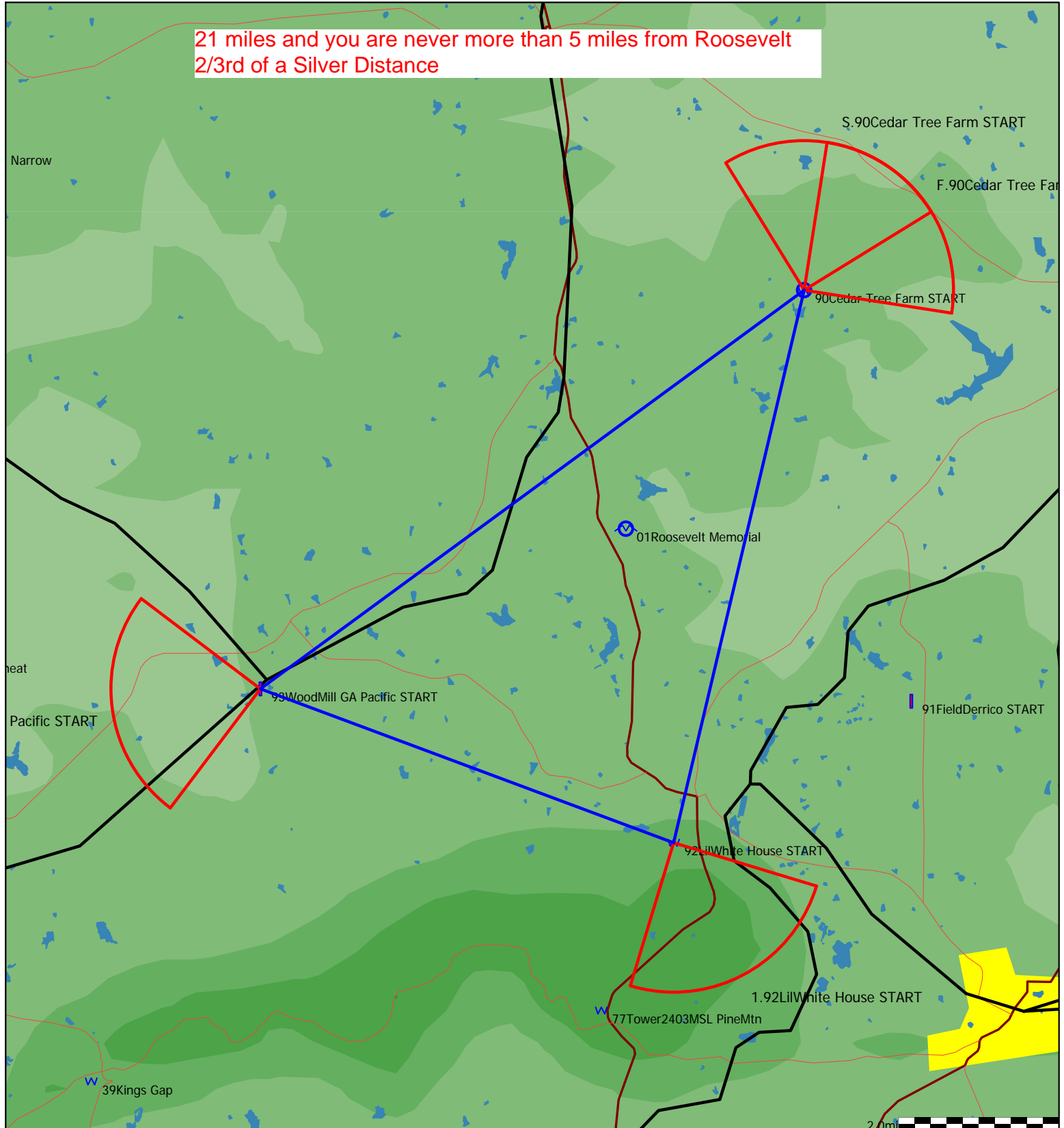


Type: Triangle - (33.8km) [33.8pts]
 Task distance: 21.0mi

Warm Springs Practice Tasks to learn XC skills with your instructor

Style	Code	Points	Latitude	Longitude	Dis.	Crs.
Take off	01Rosevl	01Roosevelt Memorial	N32°56'19"	W084°41'47"		
Start	90CedrST	90Cedar Tree Farm START	N32°58'54"	W084°39'29"		
1.Point	92LWhHST	92LiWhite House START	N32°52'55"	W084°41'10"	7.1mi	193°
2.Point	90WodMST	93WoodMill GA Pacific START	N32°54'35"	W084°46'30"	5.5mi	290°
Finish	90CedrST	90Cedar Tree Farm START	N32°58'54"	W084°39'29"	8.4mi	54°
Landing	01Rosevl	01Roosevelt Memorial	N32°56'19"	W084°41'47"		

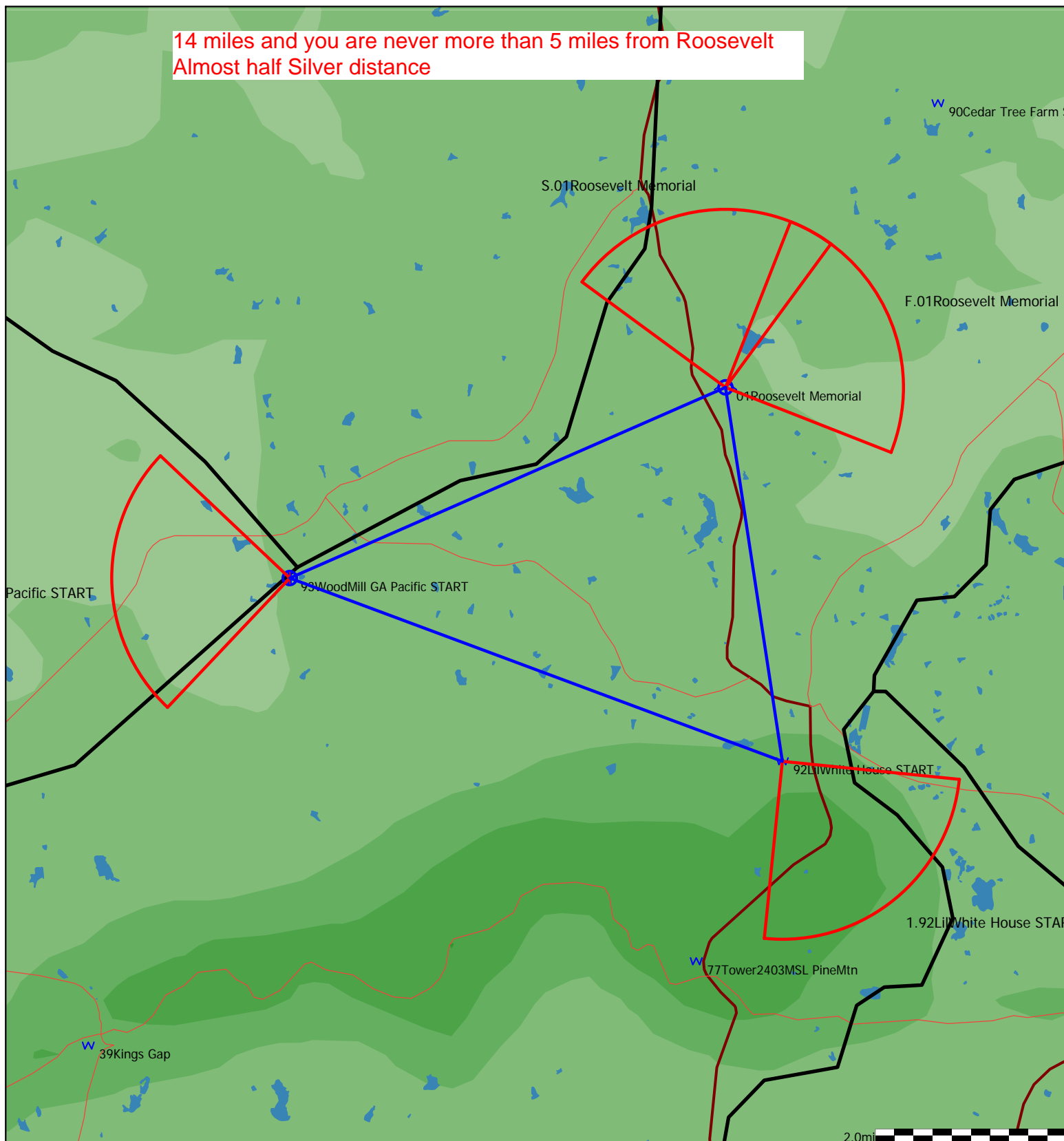


Type: Triangle - (23.2km) [23.2pts]

Task distance: 14.4mi

Style	Code	Points	Latitude	Longitude	Dis.	Crs.
Take off	01Rosevl	01Roosevelt Memorial	N32°56'19"	W084°41'47"		
Start	01Rosevl	01Roosevelt Memorial	N32°56'19"	W084°41'47"		
1.Point	92LWhHST	92LiWhite House START	N32°52'55"	W084°41'10"	4.0mi	171°
2.Point	90WodMST	93WoodMill GA Pacific START	N32°54'35"	W084°46'30"	5.5mi	290°
Finish	01Rosevl	01Roosevelt Memorial	N32°56'19"	W084°41'47"	5.0mi	66°
Landing	01Rosevl	01Roosevelt Memorial	N32°56'19"	W084°41'47"		

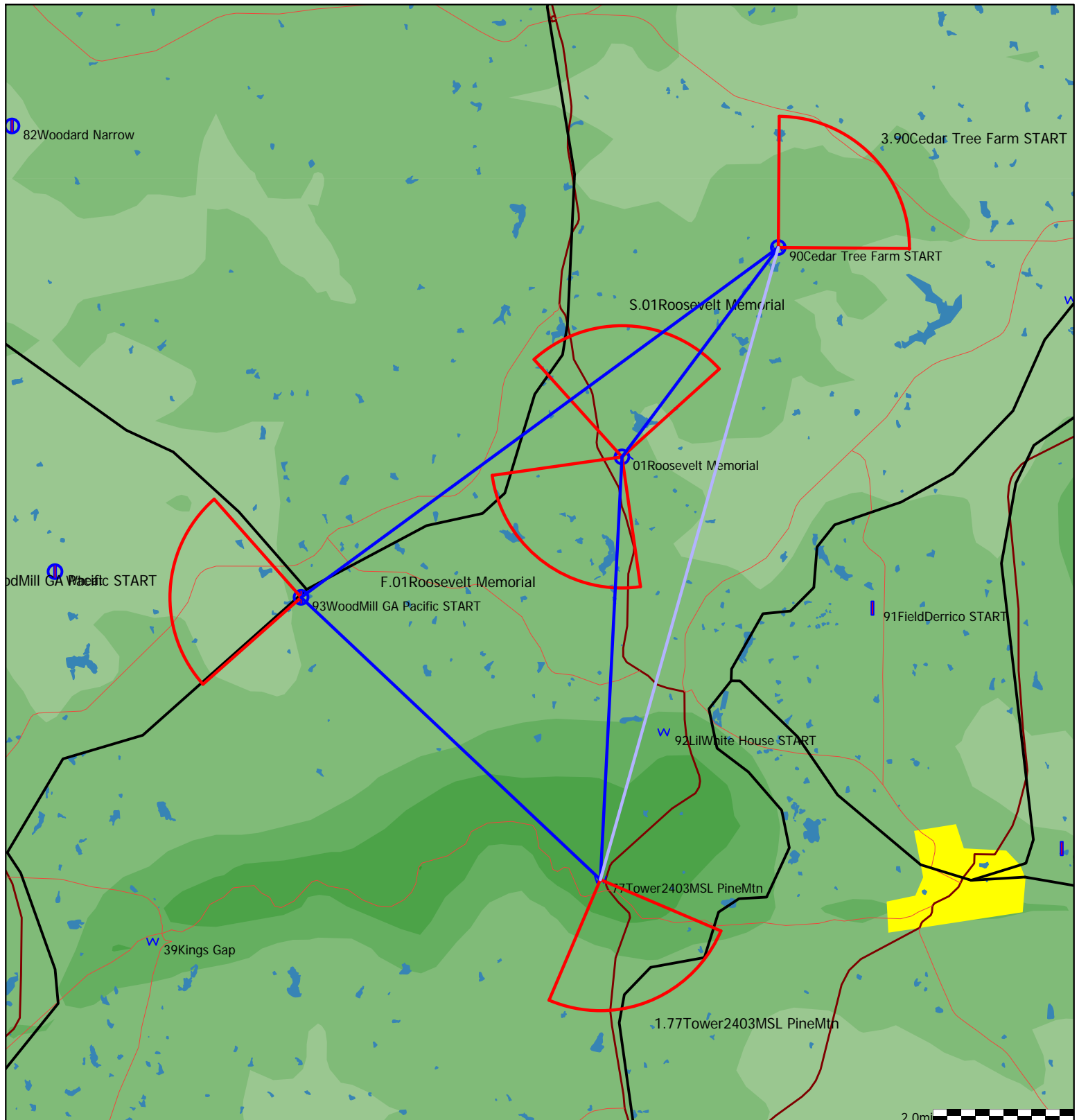
14 miles and you are never more than 5 miles from Roosevelt
Almost half Silver distance



Type: Triangle, Start on leg - (37.9km) [38.6pts]

Task distance: 24.0mi

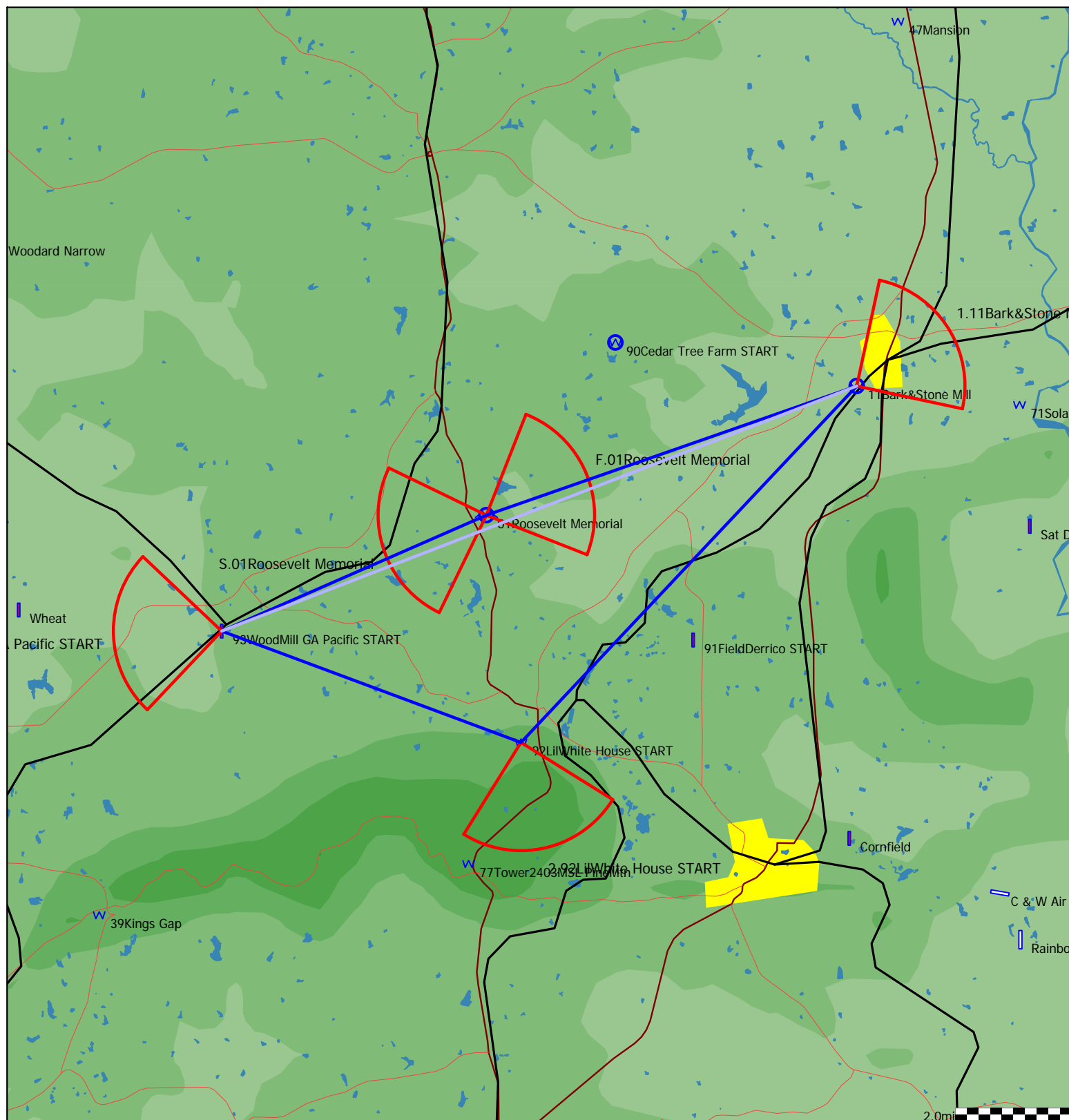
Style	Code	Points	Latitude	Longitude	Dis.	Crs.
Take off	01Rosevl	01Roosevelt Memorial	N32°56'19"	W084°41'47"		
Start	01Rosevl	01Roosevelt Memorial	N32°56'19"	W084°41'47"		
1.Point	77Tw2403	77Tower2403MSL PineMtn	N32°51'06"	W084°42'06"	6.0mi	183°
2.Point	90WodMST	93WoodMill GA Pacific START	N32°54'35"	W084°46'30"	5.8mi	313°
3.Point	90CedrST	90Cedar Tree Farm START	N32°58'54"	W084°39'29"	8.4mi	54°
Finish	01Rosevl	01Roosevelt Memorial	N32°56'19"	W084°41'47"	3.7mi	217°
Landing	01Rosevl	01Roosevelt Memorial	N32°56'19"	W084°41'47"		



Type: Triangle, Start on leg - (41.3km) [41.3pts]

Task distance: 25.7mi

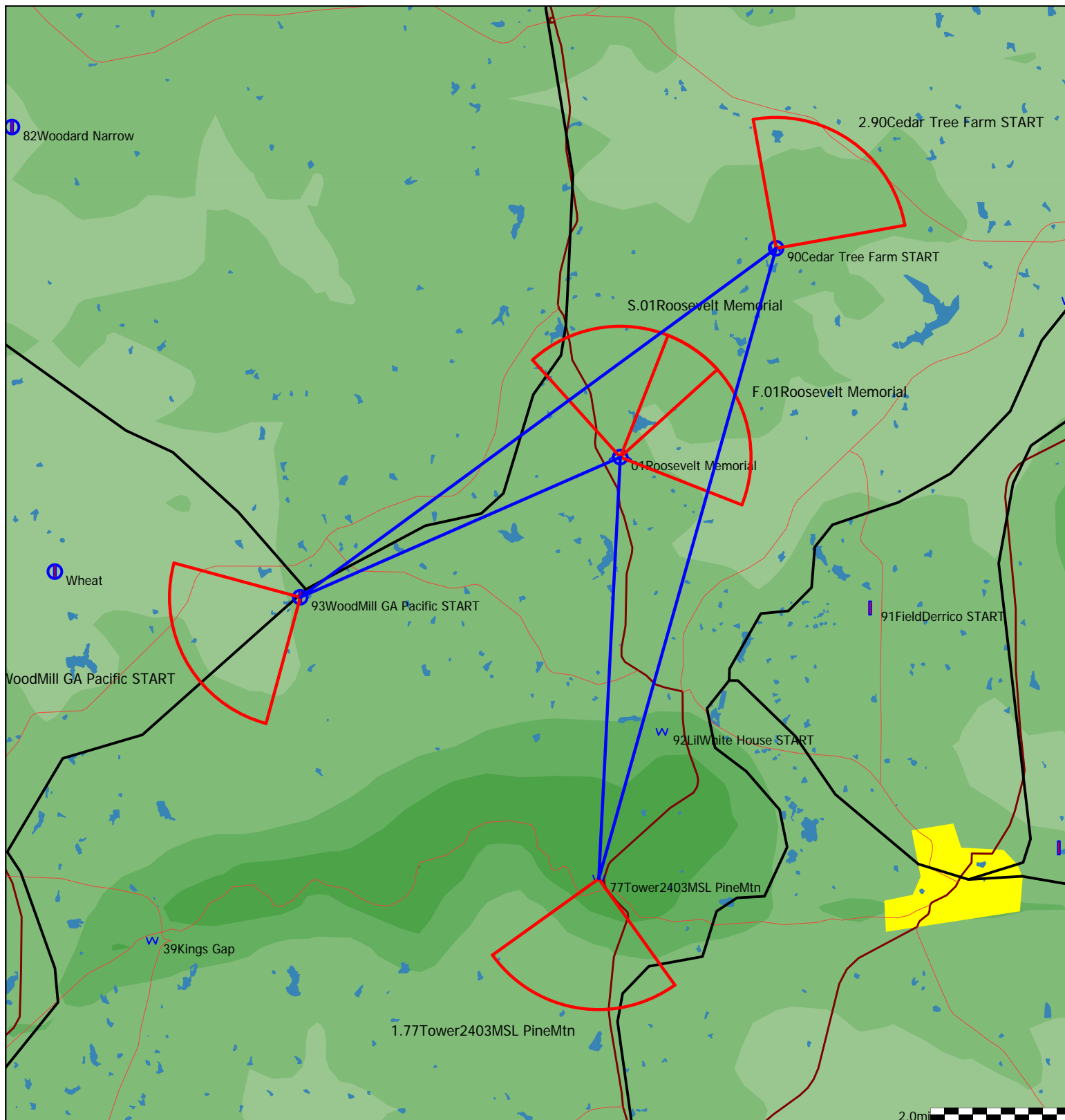
Style	Code	Points	Latitude	Longitude	Dis.	Crs.
Take off	01Rosevl	01Roosevelt Memorial	N32°56'19"	W084°41'47"		
Start	01Rosevl	01Roosevelt Memorial	N32°56'19"	W084°41'47"		
1.Point	11BarkS	11Bark&Stone Mill	N32°58'15"	W084°35'11"	6.8mi	71°
2.Point	92LWhHST	92LilWhite House START	N32°52'55"	W084°41'10"	8.4mi	223°
3.Point	90WodMST	93WoodMill GA Pacific START	N32°54'35"	W084°46'30"	5.5mi	290°
Finish	01Rosevl	01Roosevelt Memorial	N32°56'19"	W084°41'47"	5.0mi	66°
Landing	01Rosevl	01Roosevelt Memorial	N32°56'19"	W084°41'47"		



Type: Polygon with three points [46.2pts]

Task distance: 28.7mi

Style	Code	Points	Latitude	Longitude	Dis.	Crs.
Take off	01Rosevl	01Roosevelt Memorial	N32°56'19"	W084°41'47"		
Start	01Rosevl	01Roosevelt Memorial	N32°56'19"	W084°41'47"		
1.Point	77Tw2403	77Tower2403MSL PineMtn	N32°51'06"	W084°42'06"	6.0mi	183°
2.Point	90CedrST	90Cedar Tree Farm START	N32°58'54"	W084°39'29"	9.3mi	16°
3.Point	90WodMST	93WoodMill GA Pacific START	N32°54'35"	W084°46'30"	8.4mi	234°
Finish	01Rosevl	01Roosevelt Memorial	N32°56'19"	W084°41'47"	5.0mi	66°
Landing	01Rosevl	01Roosevelt Memorial	N32°56'19"	W084°41'47"		



Type: Triangle - (56.5km) [56.5pts]
 Task distance: 35.1mi

This task is longer than a Silver Distance, you can land at Pine Mtn airport otherwise you are never farther than ~6.5miles from either airport

Style	Code	Points	Latitude	Longitude	Dis.	Crs.
Take off	01Rosevl	01Roosevelt Memorial	N32°56'19"	W084°41'47"		
Start	90CedrST	90Cedar Tree Farm START	N32°58'54"	W084°39'29"		
1.Point	92LWhHST	92LilWhite House START	N32°52'55"	W084°41'10"	7.1mi	193°
2.Point	55PineMt	55Pine Mtn	N32°50'27"	W084°52'57"	11.8mi	256°
Finish	90CedrST	90Cedar Tree Farm START	N32°58'54"	W084°39'29"	16.3mi	53°
Landing	01Rosevl	01Roosevelt Memorial	N32°56'19"	W084°41'47"		

